




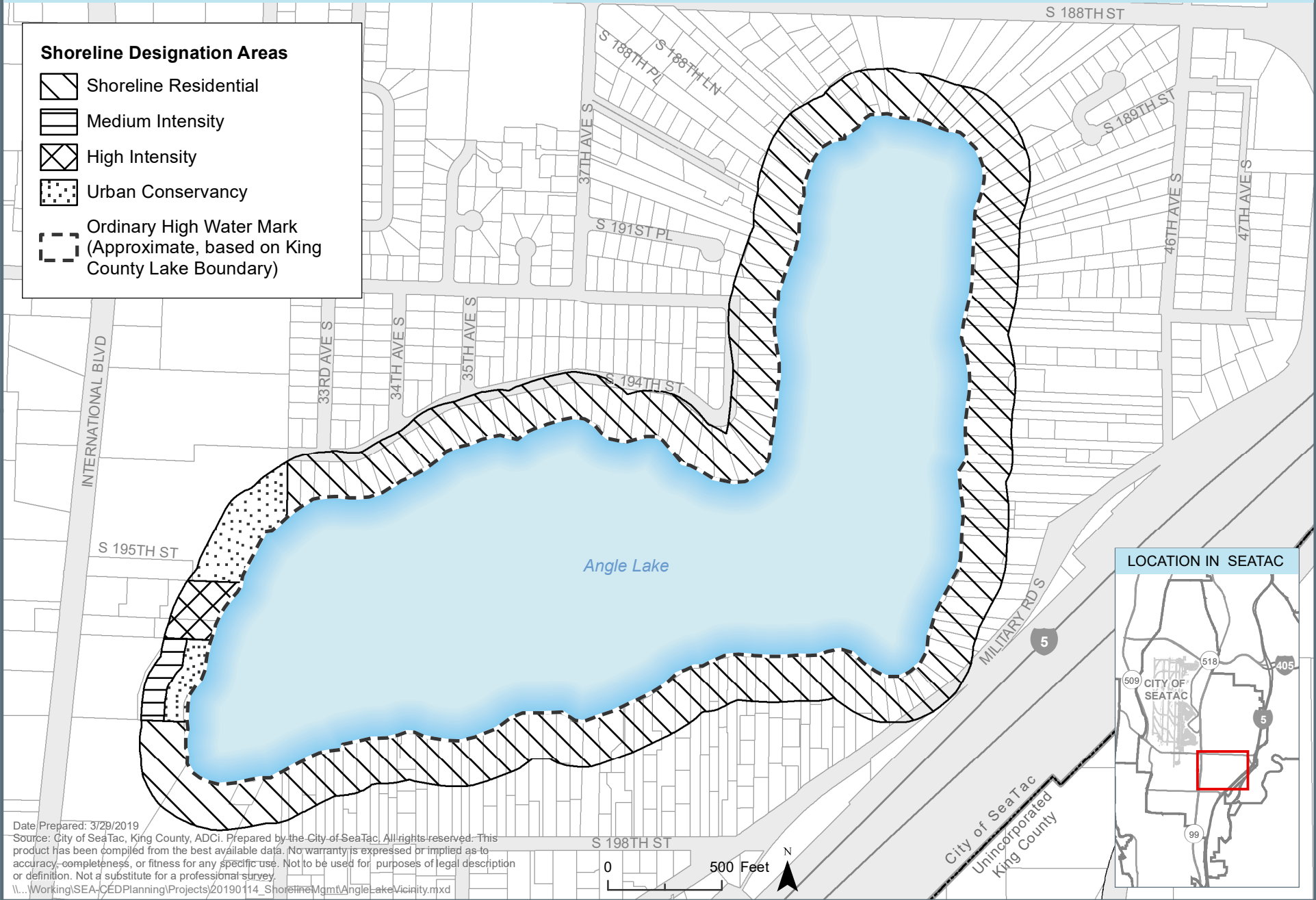


Figure 1. Shoreline Environment Designation Map

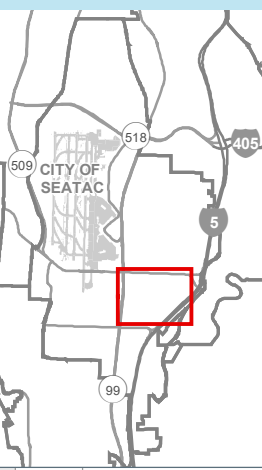


Shoreline Designation Areas

-  Shoreline Residential
-  Medium Intensity
-  High Intensity
-  Urban Conservancy
-  Ordinary High Water Mark (Approximate, based on King County Lake Boundary)



LOCATION IN SEATAC



Date Prepared: 3/29/2019
 Source: City of SeaTac, King County, ADCI. Prepared by the City of SeaTac. All rights reserved. This product has been compiled from the best available data. No warranty is expressed or implied as to accuracy, completeness, or fitness for any specific use. Not to be used for purposes of legal description or definition. Not a substitute for a professional survey.
 \\...Working\SEA-CED\Planning\Projects\20190114_ShorelineMgmt\AngleLakeVicinity.mxd

